

ORDINANCE

82 - 17 _____

AN ORDINANCE relating to the reapportionment of Magisterial Districts in order that they may fairly represent the people of Madison County.

BE IT ORDAINED BY THE FISCAL COURT OF THE COUNTY OF MADISON, COMMONWEALTH OF KENTUCKY:

1. That Madison County have four (4) Magisterial Districts.
2. That said districts be composed of precincts as outlined in a report designated as "Majority Report". Said Report being of Part of the Madison County Fiscal Court minutes for November 1, 1982. A copy of the report is attached hereto and marked as exhibit "A".

12/6/82

12/20/82

MOTION TO ADOPT: Darrell Wells Darrell Wells
SECONDED BY: Larry Combs Larry Combs

VOTE:

FIRST READING

DATE: 12/6/82

LARRY COMBS	<u>YES</u>
DARREL WELLS	<u>YES</u>
FARRIS PARK	<u>YES</u>
EDWARD CHENAULT	<u>YES</u>
HAROLD BOTNER	<u>YES</u>

SECOND READING

DATE: 12/20/82

<u>YES</u>
<u>YES</u>
<u>YES</u>
<u>YES</u>
<u>YES</u>

COUNTY JUDGE/EXECUTIVE

MAJORITY REPORT

1. Based upon the need for a redistricting as is apparent from paragraph one above, We, Leona Riddell and Robert Russell submit the following majority report dividing the County into four magisterial districts which have the following estimated population and consisting of the following existing election precincts:

- I. Magisterial District No. 1

- A. Estimated population-13,348 (25.031%)
- B. Consists of Blue Lick #20, Big Hill #20A, East Berea #21, Gay-Stephens #21A, North Berea #21B, South Berea #21C, West Berea #22, Clay #23, Menelaus-Todd #24 and Burnam-High Point #27.

- II. Magisterial District No. 2

- A. Estimated population-13,289 (24.921%)
- B. Consists of Water Tower #3, North Richmond #3A, Breck #4, Rosedale #5, Chenault #10 (Boundaries to be as presently described in current legal description for precinct), White Hall-Daniel Boone #11 (Boundaries to be as presently described in current legal description for precinct), Tevis-Cottonburg #28, Crutcher #29, Poosey #30, Newby-Jones #31, Valley View #32, West Richmond #34, College #35, Greenway #36 and Central #37.

- III. Magisterial District No. 3


- A. Estimated population-13,548 (25.406%)
- B. Consists of Court House #1, City Hall #2, Francis #8, Dillingham #9, Red House #12 (Boundaries to be as presently described in current legal description for precinct), McCreary #13, Kavanaugh #14, College Hill #15, Waco #16, Brassfield-Bearwallow #17, Bobtown-Red Lick #19, East Richmond #26 and Moberly #33.

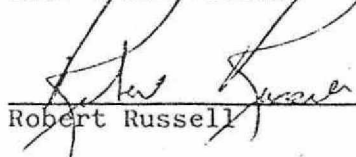
- IV. Magisterial District No. 4

- A. Estimated population-13,140 (24.641%)
- B. Consists of Eastern #6, Campus #6A, South Richmond #6B, Telford #7, Kingston #18, Duncannon #25 and Deacon Hills #38.

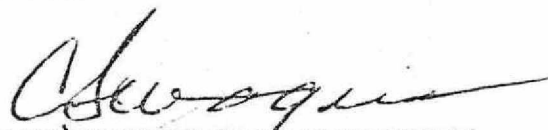
3. This completes our work and we respectfully submit this to the Madison County Fiscal Court as our final report.

In testimony whereof, witness our signatures, this the 18th day of October, 1982.


Mrs. Leona Riddell


Robert Russell

Witness:


C. S. Wagers, County Clerk
Madison County, Kentucky
and non-voting member of committee

Madison County Fiscal Court


REPORT OF COMMISSIONERS
Magisterial District Reapportionment
Pursuant to KRS 67.045

Comes now Mrs. Leona Riddell, Harold E. Richardson, Sr. and Robert Russell, duly appointed and sworn Reapportionment Commissioners for Madison County and Charles S. Wagers, County Clerk, by law a non-voting member, and states as follows:

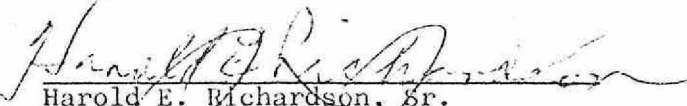
1. That after a study of Madison County's present Magisterial Districts, we have determined that there now exists a population disparity, which is represented by the following approximate figures:

District 1-Population	12,717	(23.848%)
District 2-Population	14,202	(26.633%)
District 3-Population	11,767	(22.067%)
District 4-Population	14,639	(27.452%)
	<u>53,325</u>	Total population, 1980 Census

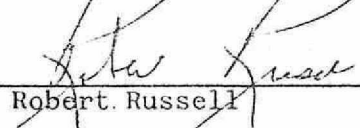
In testimony whereof, witness our signatures, this the 18th day of October, 1982.



(Mrs.) Leona Riddell



Harold E. Richardson, Sr.



Robert Russell

Witness:

